
















Directions to Route 1 Box 470, High View, WV 26808
105 mi – about **2 hours 1 min** – up to 2 hours 30 mins in traffic
 Band Camp Directions

 4700 Medford Dr, Annandale, VA 22003

- | | | |
|---|---|-----------------------------|
| | 1. Head north on Medford Dr toward Park Ln
About 2 mins | go 0.7 mi
total 0.7 mi |
|  | 2. Turn left at Little River Turnpike/VA-236
About 1 min | go 0.6 mi
total 1.3 mi |
|  | 3. Merge onto Capital Beltway N/I-495 N via the ramp to Tysons Corner
About 4 mins | go 3.2 mi
total 4.5 mi |
|  | 4. Take exit 49C on the left to merge onto I-66 W toward Vienna/Front Royal
About 1 hour 3 mins | go 64.5 mi
total 69.0 mi |
|  | 5. Take exit 1B to merge onto I-81 N toward Winchester
About 10 mins | go 9.7 mi
total 78.7 mi |
|  | 6. Take exit 310 for VA-37 toward US-522/Romney/US-50 | go 0.3 mi
total 79.0 mi |
|  | 7. Turn left at VA-37 N
About 6 mins | go 5.1 mi
total 84.1 mi |
|  | 8. Take the US-50 exit toward Winchester/Romney
About 1 min | go 0.3 mi
total 84.5 mi |
|  | 9. Turn left at Northwestern Pike/US-50
About 14 mins | go 11.3 mi
total 95.7 mi |
|  | 10. Turn left at Carpers Pike/VA-259
Continue to follow Carpers Pike
Entering West Virginia
About 8 mins | go 4.3 mi
total 100 mi |
| | 11. Continue on WV-259
About 2 mins | go 1.3 mi
total 101 mi |
|  | 12. Turn right at Christian Church Rd/Jerico Rd
Continue to follow Christian Church Rd
About 3 mins | go 1.3 mi
total 103 mi |
|  | 13. Turn left at Hooks MI
About 3 mins | go 1.2 mi
total 104 mi |
| | 14. Continue on County Hwy-23
About 1 min | go 0.5 mi
total 104 mi |
|  | 15. Turn left at White Mountain Rd
Destination will be on the right
About 2 mins | go 0.6 mi
total 105 mi |

 Route 1 Box 470, High View, WV 26808

These directions are for planning purposes only. You may find that construction projects, traffic, weather, or other events may cause conditions to differ from the map results, and you should plan your route accordingly. You must obey all signs or notices regarding your route.

Map data ©2009 , Tele Atlas